

**DEPARTMENT OF ENVIRONMENTAL PROTECTION
WATERWAYS REGULATION PROGRAM**

**Notice of License Application Pursuant to M. G. L. Chapter 91
Waterways License Application Number W16-4592
Arthur J. Mahon, Trustee**


NOTIFICATION DATE: March 9, 2016

Public notice is hereby given of the waterways application by Arthur J. Mahon, Trustee to maintain a timber pile pier and float at 6 Tucker Trail, in the municipality of Chilmark, in and over flowed tidelands of Nashaquitsa Pond. The proposed project has been determined to be water-dependent.

The Department will consider all written comments on this Waterways application received by within 30 days subsequent to the "Notification Date". Failure of any aggrieved person or group of ten citizens or more, with at least five of the 10 residents residing in the municipality(s) in which the license or permitted activity is located, to submit written comments to the Waterways Regulation Program by the Public Comments Deadline will result in the waiver of any right to an adjudicatory hearing in accordance with 310 CMR 9.13(4)(c).

Additional information regarding this application may be obtained by contacting the Waterways Regulation Program at (508) 946-2748. Project plans and documents for this application are on file with the Waterways Regulation Program for public viewing, by appointment only, at the address below.

Written comments must be addressed to: Carlos T. B. Fragata, Environmental Analyst, DEP Waterways Regulation Program, 20 Riverside Drive, Lakeville, MA 02347.



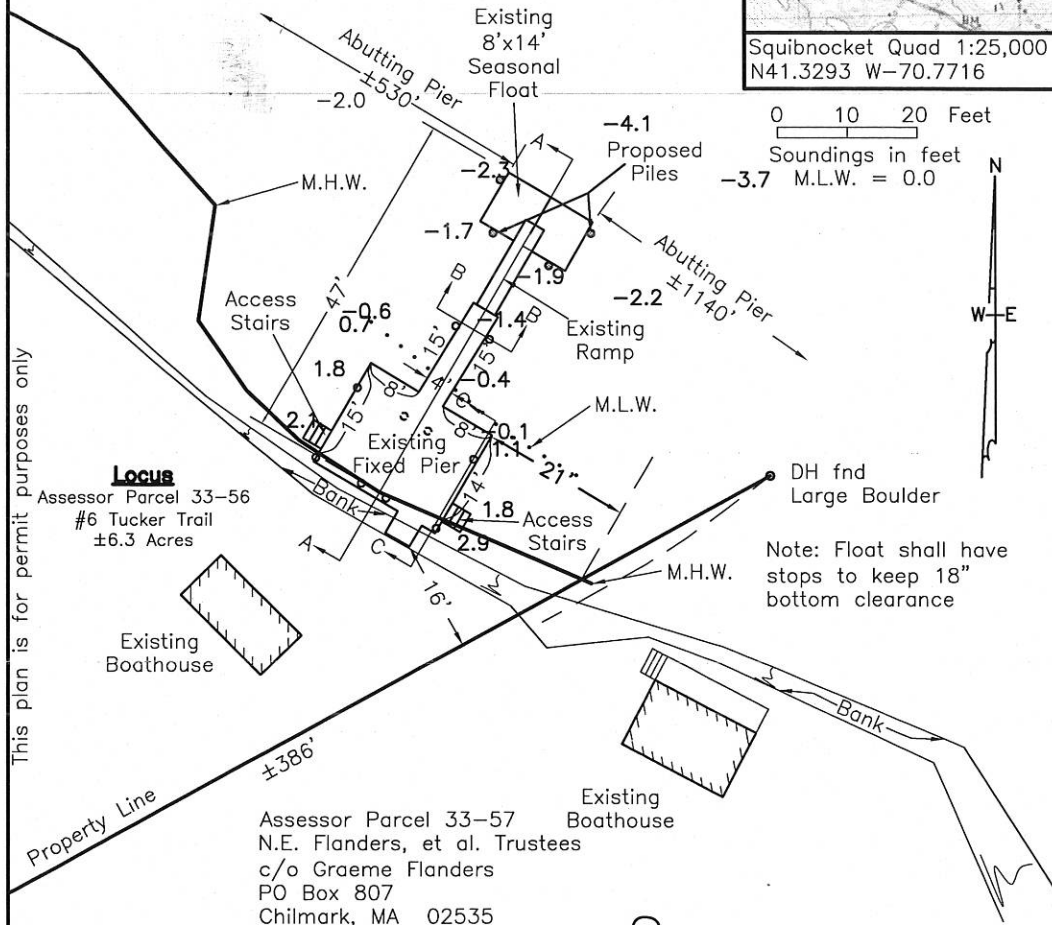
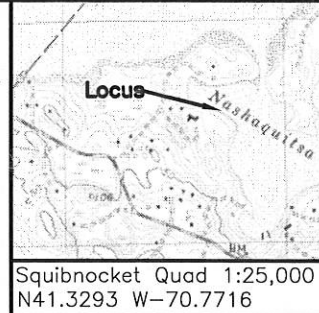
I certify that the property lines shown on this plan are the lines dividing existing ownerships, and that no new lines for division of existing ownership or ways are shown

I certify that this plan has been prepared in conformity with the rules and regulations of the Registers of Deeds of the Commonwealth of Massachusetts.

Assessor Parcel 33-55
Craig Ciechanowski, Trustee
c/o Graeme Flanders
PO Box 807
Chilmark, MA 02535

Nashaquitsa Pond
(Tidal) -5.0

Opp. Shore
±350'
Ebb
Flood



This plan is for permit purposes only

• = Existing Pile

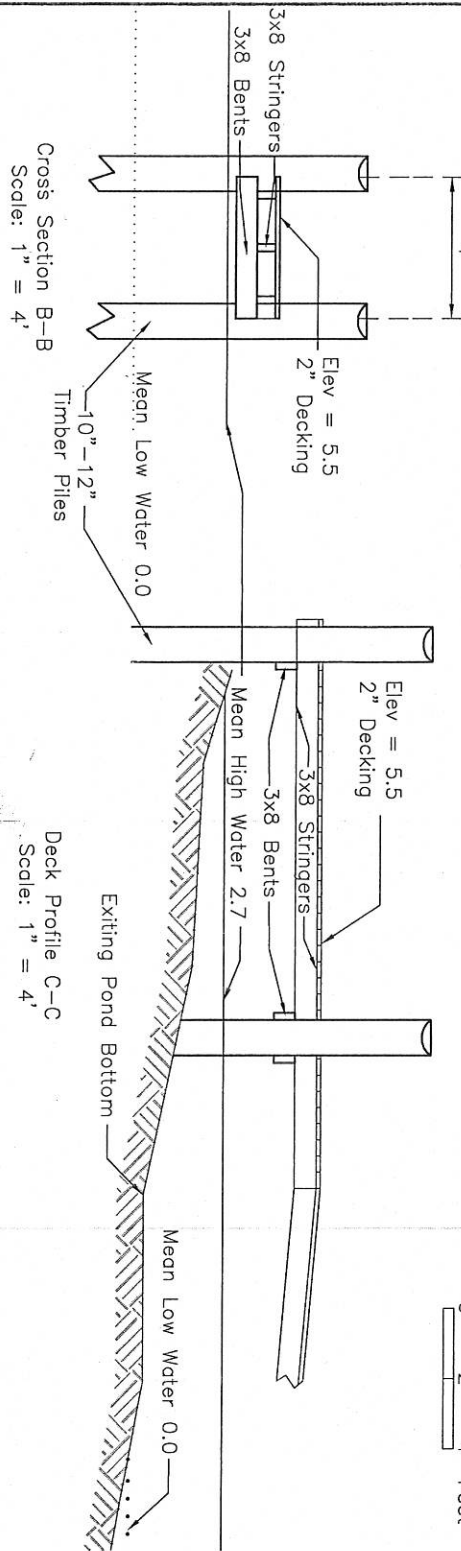
Datum: NAVD88

Plan accompanying petition of
Arthur J. Mahon, Trustee to
license and maintain an existing
timber pile pier and float in
Nashaquitsa Pond, Chilmark, Mass.
May 11, 2015, Scale: 1"=20'

**VINEYARD LAND SURVEYING
& ENGINEERING, INC.**
12 Courmayer Road, P.O. Box 421 West Tisbury, MA 02575
P 508.693.3774 F 508.693.8575

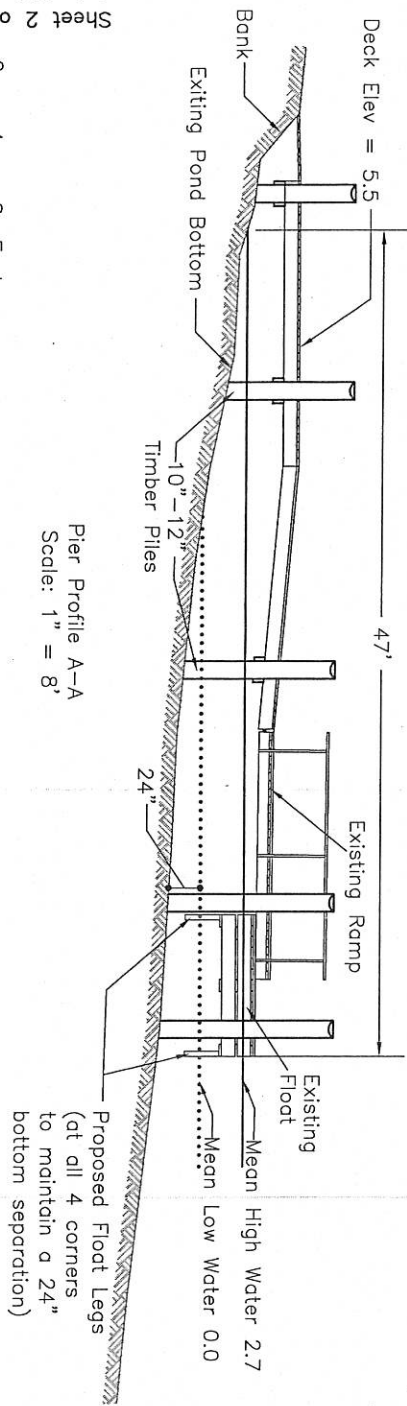
Sheet 1 of 2
Job 158-1

This plan is for permit purposes only



Deck Profile C-C
Scale: 1" = 4'

Datum = NAVD88



Plan accompanying petition of
RMJ Dock LLC
#16 Harbor Hill Ln
Scale: As noted

